

# BUNGOMA COUNTY

General Information	Bungoma	Rank <sup>a</sup>	Kenya <sup>b</sup>
Population (2009)	1,375,063	5	821,491
Population (1999)	1,011,524	6	610,355
Annual population growth rate, 1999-2009 (%)	3.07	18	3.14
Surface area (km <sup>2</sup> )	3,032	27	12,368
Population Density 2009 (people per km <sup>2</sup> )	454	9	66
Poverty gap, based on KIHBS (2005/06)	17.7	29	19
Share of urban population, 2009 (%)	22	19	29.9
Urban population in largest towns (2009)			
- Kimillili	94,927	23	
- Bungoma	55,867	40	
- Webuye	41,344	59	
- Malakisi	17,083	98	
- Chwele	7,206	141	
- Kapsokwony	6,152	153	
- Cheptais	3,899	183	
- Tongaren	2,793	203	

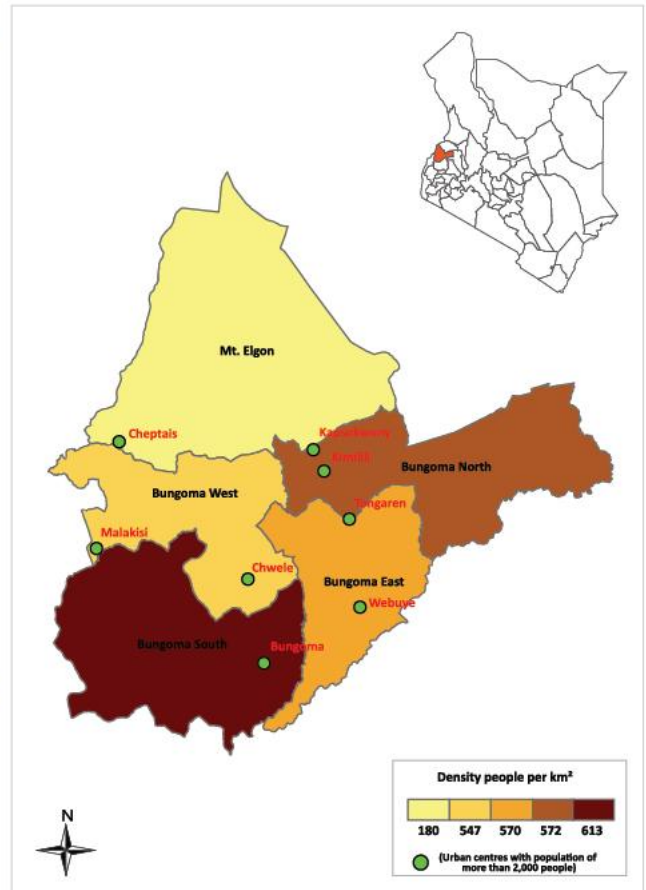
Health and Education Outcomes	Bungoma	Rank <sup>a</sup>	Kenya <sup>b</sup>
Fully-immunized pop<1yr (% , 2012/13)	80.9	16	64.0
Malaria burden (% , 2012)	184.6	24	27.7
TB Cases in every 100,000 people (2012)	199	13	39.0
HIV Prevalence in 2011 (%)	3.5	10	6.2
People Living with HIV (2011)	27,800	29	34,338
New HIV Infections (2011)	1,720	28	2,217
Population with primary education (%)	72.8	4	66.6
Population with secondary education (%)	11.0	26	12.7

Funding Per Capita in Kshs. (2010/11)	Bungoma	Rank <sup>a</sup>	Kenya <sup>b</sup>
Constituency Development Fund (CDF)	324	33	300
Local Authority Transfer Fund (LATF)	225	41	315
Single Business Permit revenues by LAs	36	27	48
Property tax revenues by LAs	18	32	70
Rural Electrification Programme Fund	48	36	88
<b>Total</b>	<b>651</b>	<b>40</b>	<b>909</b>

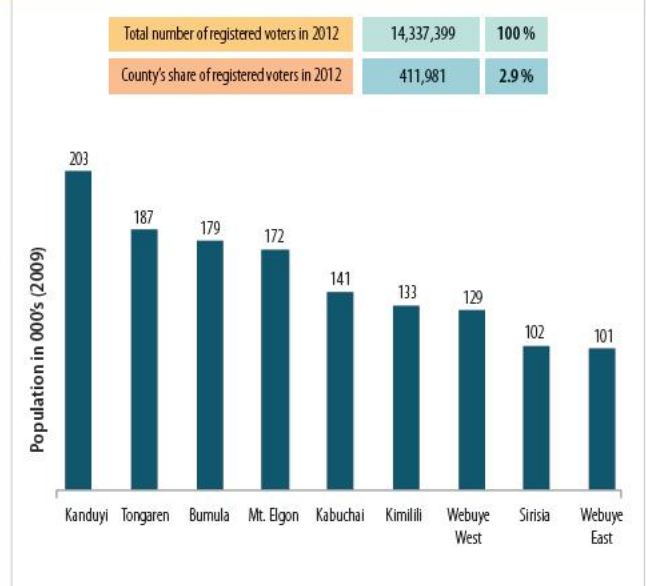
Access to Infrastructure	Bungoma	Rank <sup>a</sup>	Kenya <sup>b</sup>
Improved water (% households 2009)	88.9	2	66.5
Improved sanitation (% households 2009)	96.6	17	87.8
Electricity (% households 2009)	4.5	38	22.7
Paved roads (% of total roads 2012)	0.7	28	9.4

Service Coverage	Bungoma	Rank <sup>a</sup>	Kenya <sup>b</sup>
Delivered in a health centre	18.1	41	37.5
Qualified medical assistant during birth	14.7	43	37.6
Had all vaccinations	68.3	34	75.0
Adequate height for age	63.3	20	59.8
Can read & write	60.5	32	66.4
Attending School, 15-18 years	87.6	4	70.9

<sup>a</sup> Except poverty gap, malaria, TB & HIV, all rankings are in descending order i.e. highest to lowest.  
<sup>b</sup> All entries in the 'Kenya' column show County averages.



## Constituency Population and County Voter Statistics



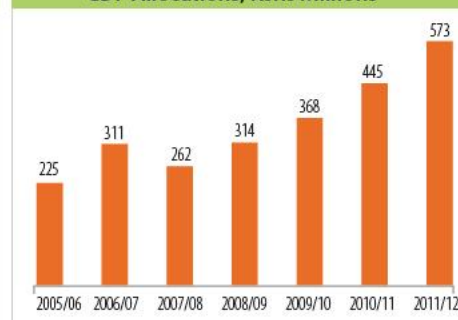
Source: KNBS, IEBC

## Rural Electrification Allocations, Kshs Millions

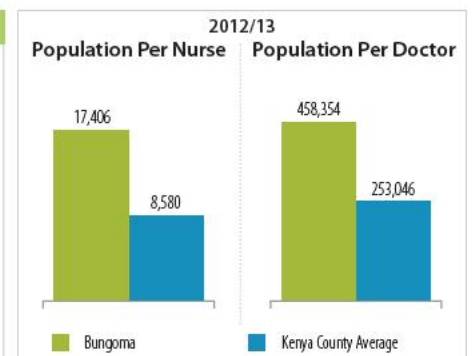


Source: Rural Electrification Authority.

## CDF Allocations, Kshs Millions



Source: CDF Board Website.



Source: Ministry of Medical Services.